

Directions to the Charlestown Campus

250 New Rutherford Ave.

Boston, Massachusetts 02129-2995

Telephone: 617-228-2000 / TTY: 617-228-2051

By Public Transportation

Bunker Hill Community College is conveniently located at the MBTA Rapid Transit Orange Line's Community College Station. Connections to the Orange Line can be made at MBTA subway stations throughout the system. Follow the Rapid Transit System maps posted in each station depicting the Forest Hills-Oak Grove (Orange) Line. Take the train to the Community College Station. The campus front door is only steps from the station exit. For more information on transit schedules and station accessibility, contact the MBTA at 617-222-3200 or visit www.mbta.com.

By Car From the North and West Via I-95 (Route 128); I-93

Follow I-95/128 to Exit 37A (Route I-93 South to Boston). From the North, follow I-93 South to Exit 28. Pass through Sullivan Square and proceed straight onto New Rutherford Avenue. The Hood Dairy will be on the right as you proceed on New Rutherford Avenue and shortly after, Bunker Hill Community College will also be on the right. Enter on the College's perimeter road and follow signs to Student Parking (Lots #1 & #2).

From Route 2 & Memorial Drive

Follow Route 2 to signs for Cambridge and Memorial Drive. Take Memorial Drive East along the Charles River past Harvard University. Enter "Memorial Drive East" underpass and continue past MIT. Continue on Memorial Drive along Charles River. Bear right as road curves over water and then to the left onto Edwin Land Boulevard (toward Charlestown). Continue on Land Boulevard past Royal Sonesta Hotel (on the right) and straight ahead across major intersection (traffic lights) onto the Gilmore Bridge. At the end of bridge, turn right at traffic lights and take first right again into the BHCC Student Parking Lot entrance. At stop sign turn right or left, and proceed to BHCC Student Parking (Lots #1 & #2).

Via I-90 (Massachusetts Turnpike)

Follow I-90 East to Exit 18 (Allston-Cambridge). After toll plaza, follow ramp directions to "Cambridge." At the traffic light, go straight across the intersection and across the bridge over the Charles River. At the end of the bridge, take a right at traffic lights onto Memorial Drive. Enter "Memorial Drive East" underpass and continue past MIT. Continue on Memorial Drive along Charles River. Bear right as road curves over water (toward Charlestown) and then to the left onto Edwin Land Boulevard. Continue on Land Boulevard past Royal Sonesta Hotel (on the right) and straight ahead across major intersection (traffic lights) onto the Gilmore Bridge. At the end of bridge, turn right at traffic lights and take first right again into BHCC student parking lot entrance. At stop sign turn right or left, and proceed to BHCC Student Parking (Lots #1 & #2).

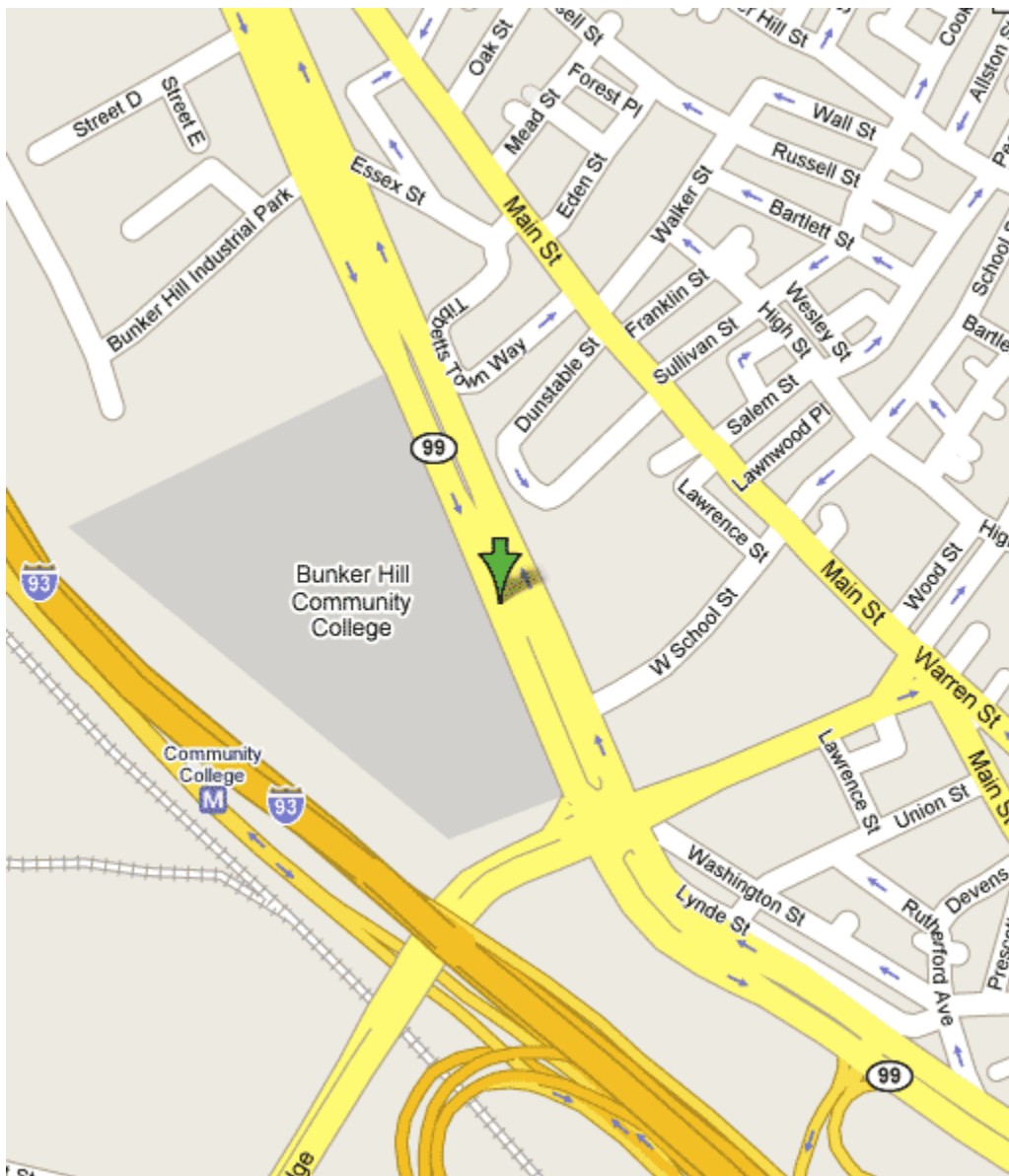
Via Route 3 North and the Southeast Expressway (I-93 North)

Follow Expressway through the Liberty (South Station) Tunnel. Continue past the TD

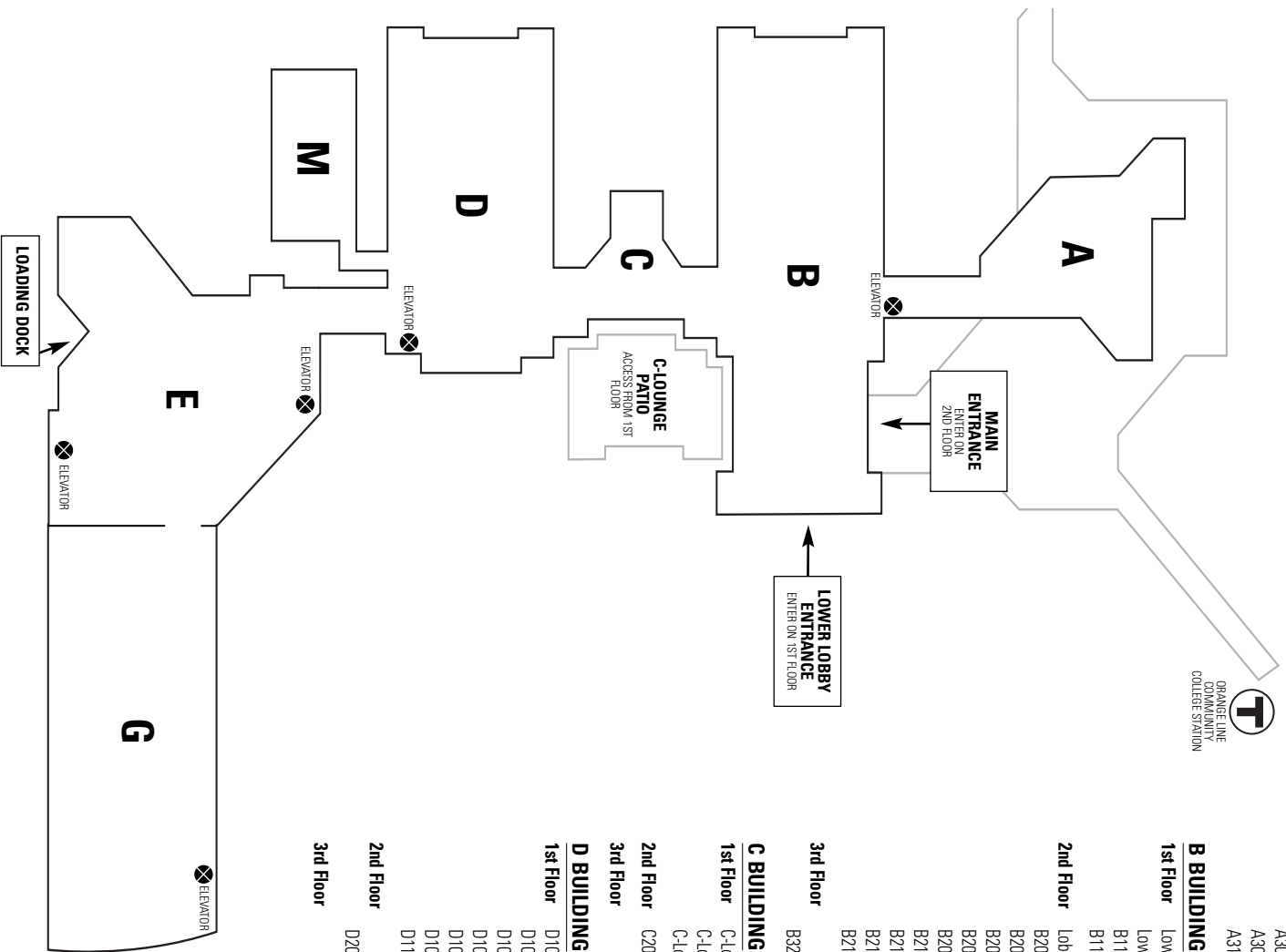
Banknorth Garden and take Exit 28. At the bottom of the ramp, take right onto Washington Street. At next light take another right onto New Rutherford Avenue. As you pass the Hood Dairy plant, Bunker Hill Community College is on the right. Enter via perimeter road and follow signs to Student Parking (Lots #1 & #2).

From the Northeast Via Tobin (Mystic River) Bridge - Route 1 South

Coming off the bridge, bear right and follow signs for “Charlestown/Rutherford Avenue.” At the traffic light, take a left turn into the far right lane onto New Rutherford Avenue that will bring you to Austin Street. Take a left at the U-turn before the traffic light to reverse direction on New Rutherford Avenue (Bunker Hill Community College will be visible on the far right). After the U-turn, the BHCC Student Parking Lot entrance will be on the right. Take first right into BHCC student parking lot entrance. At stop sign turn right or left, and proceed to BHCC Student Parking (Lots #1 & #2).



Charlestown Campus Map



A BUILDING

- 3rd Floor**
 - A300 Lobby
 - Lounge
 - A300 Auditorium
 - A300 Art Gallery
 - A300 Human Resources

B BUILDING

- 1st Floor**
 - Lower Lobby
 - Security Desk
 - Chelsea Shuttle Drop Off/Pick Up
 - Adjunct Faculty Center
 - Assessment Center
- 2nd Floor**
 - Lobby
 - Online Registration
 - Admissions
 - Admissions & Registration Desk
 - Registrar
 - Veterans Services
 - Welcome Back Center
 - Financial Aid
 - Rapid Registration
 - Advising
 - Student Payment

3rd Floor

- B215
- B216
- B219
- Administrative Offices
- Business Office

C BUILDING

- 1st Floor**
 - C-Lounge
 - Student Lounge
 - Vending Machines/Games
 - WBCC Radio Station
- 2nd Floor**
 - C202
 - Lecture Hall
- 3rd Floor**
 - Deans' Offices

D BUILDING

- 1st Floor**
 - D106A
 - D106H
 - D106H
 - D106H
 - D106H
 - D106H
 - D106H
 - D106H
 - D111
- 2nd Floor**
 - D206
 - D-Lounge
 - Volunteer Income Tax Assistance (VITA)
- 3rd Floor**
 - Classrooms

M (Modular) BUILDING

- M101 Career Center
- M103 Math Lab
- M104 NSTAR Lab
- M107 Community Education
- M107 Workforce Development Center

E BUILDING

- 1st Floor**
 - E120 Facilities Management
 - E127 Campus Police
 - E138 Central Services
 - E144 Audio Visual
 - E145 Success Program
 - E154 Health Clinic
 - E157 Visual & Media Arts Department
 - E174 Tutoring & Academic Support Center (TASC)
- 2nd Floor**
 - E221 BHC/Online/Weekend College
 - E222 A.C.T. Center
 - E225 Testing Room
 - E226 Multi-Media Language Lab
 - E228 Teaching Learning & Instructional Technology Center (TLITC)
 - E231 The Honors Center
 - E232 Quiet/Silent Room
 - E235 Center for Self-Directed Learning (CSDL)
 - E236 International Center

3rd Floor

- E300 Library
- E319 Library Classroom
- E400 Cafeteria
- E418 Bookstore
- E421 Kershaw Culinary Arts Dining Room

4th Floor

- E400 Cafeteria
- E418 Bookstore
- E421 Kershaw Culinary Arts Dining Room

G BUILDING

- 1st Floor**
 - Lobby
 - Security Desk
 - Fitness Center
 - Team Room 2/Lockers
 - Officials lockers
 - Team Room 1/Lockers
 - G113C
 - G115 Trainers/Exam Room
 - G117 Athletic Offices Suite
 - G130 Faculty Offices Suite
- 2nd Floor**
 - G218-G225 Health Center Lobby/Lounge
 - G201-G215 Medical Imaging Labs
 - G231 Faculty Offices Suite
 - G240 Dean's Office Suite
 - G243 Acute Critical Skill Unit
 - Basic Skills Unit

ALL BUILDINGS MAY BE ACCESSED VIA THE 2ND FLOOR WHICH IS THE COLLEGE'S MAIN FLOOR.



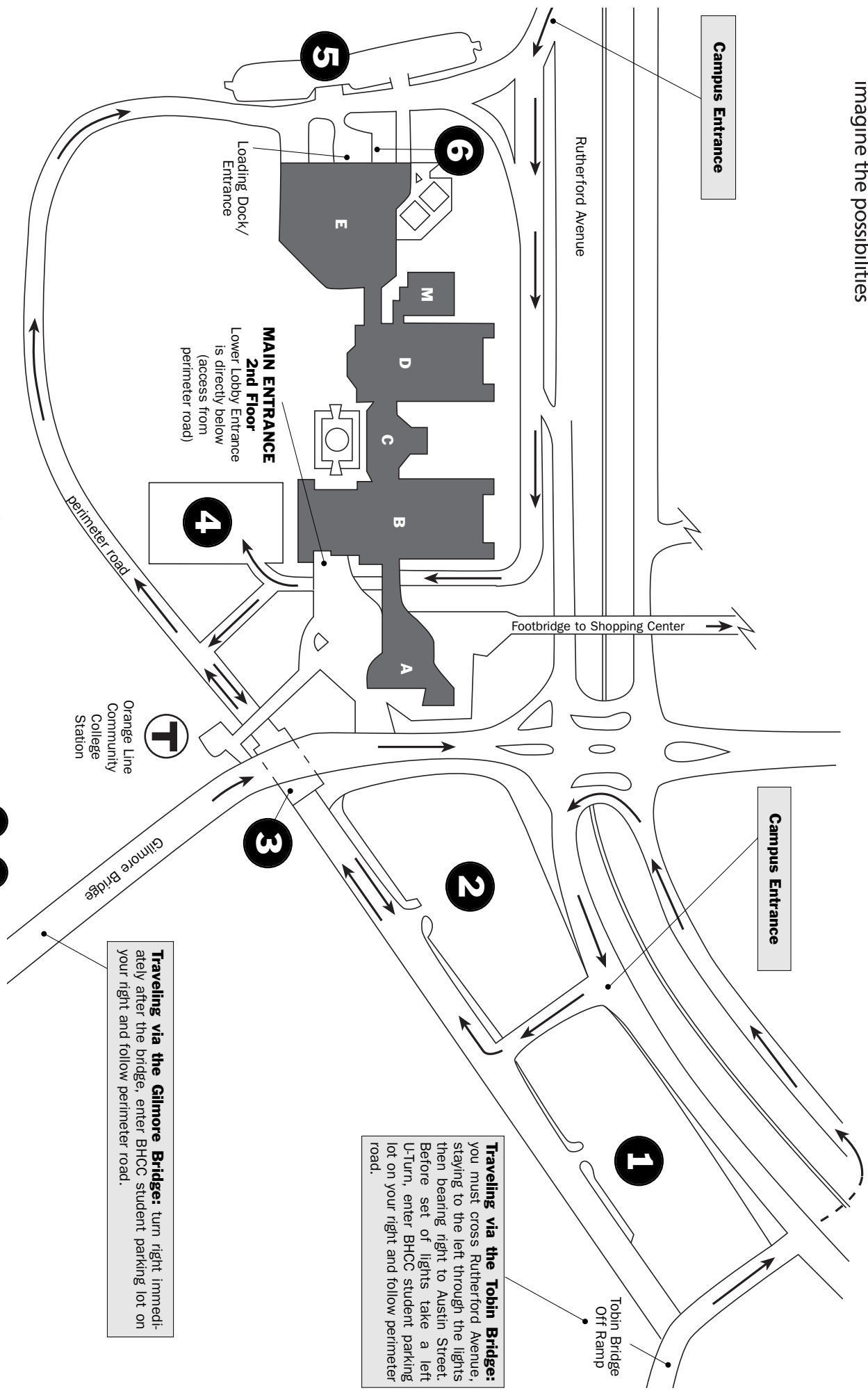
imagine the possibilities



imagine the possibilities

Charlestown Campus Map

Exterior Grounds



Campus Entrance

Campus Entrance

Rutherford Avenue

Footbridge to Shopping Center

Perimeter road

Orange Line
Community
College
Station

Gilmore Bridge

Tobin Bridge
Off Ramp

Traveling via the Tobin Bridge: you must cross Rutherford Avenue, staying to the left through the lights then bearing right to Austin Street. Before set of lights take a left U-Turn, enter BHCC student parking lot on your right and follow perimeter road.

Traveling via the Gilmore Bridge: turn right immediately after the bridge, enter BHCC student parking lot on your right and follow perimeter road.

**MAIN ENTRANCE
2nd Floor**
Lower Lobby Entrance
is directly below
(access from
perimeter road)

Loading Dock/
Entrance

Student Parking Lots Faculty & Staff Parking Lots

- 1
- 2
- 3
- 4
- 5
- 6